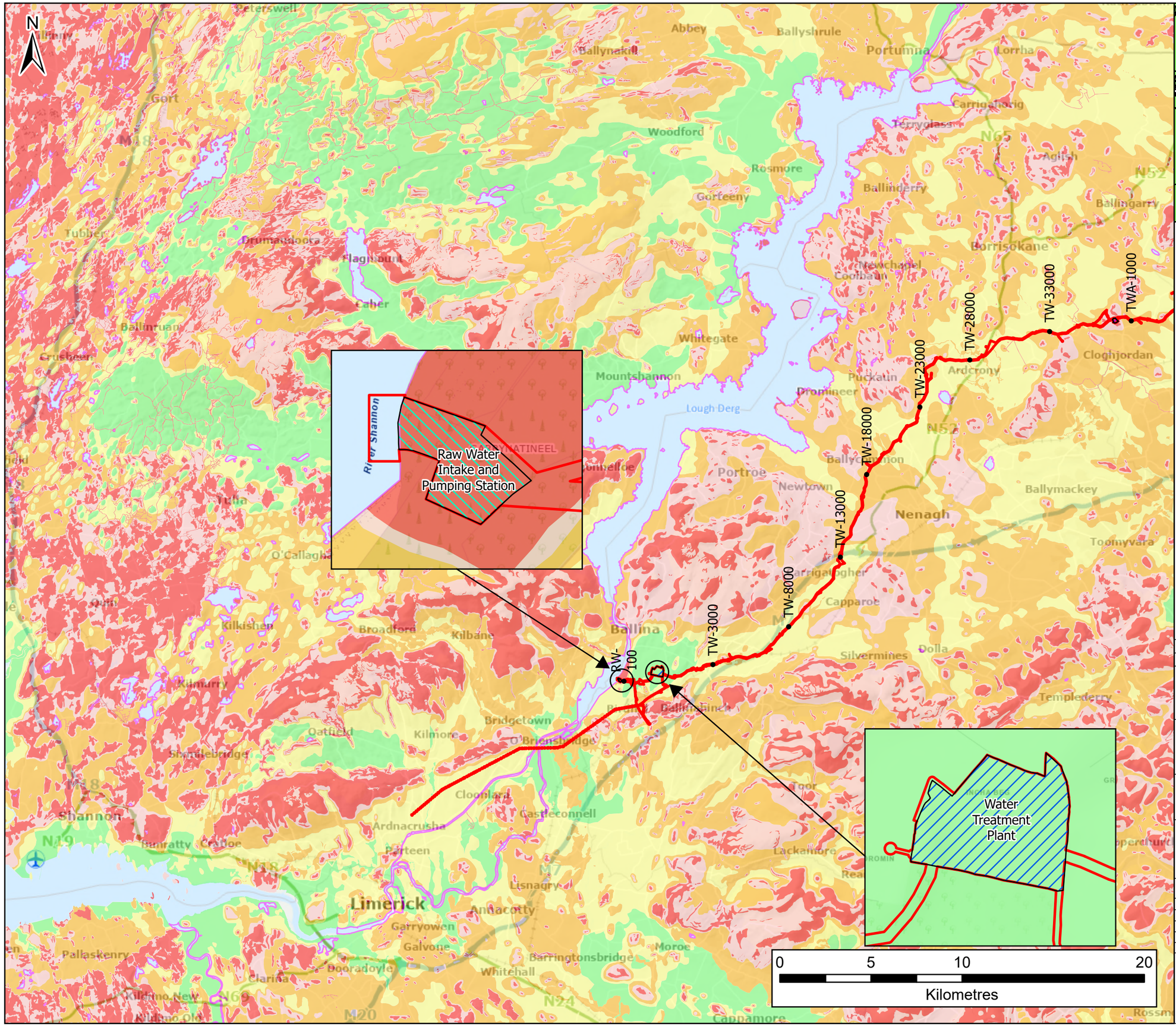

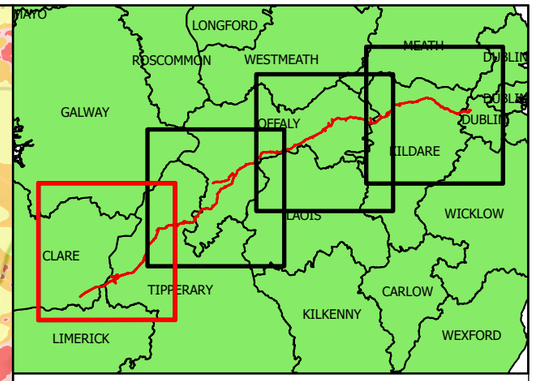

Legend

- Planning Application Boundary
- Raw Water Intake and Pumping Station
- Water Treatment Plant

GSI Groundwater Vulnerability 2019

- Extreme
- High
- Low
- Moderate
- Rock at or near Surface or Karst
- Water

Rev.	Date	Purpose of revision	Drawn	Check'd	Rev'd	Appr'd
F02	17/11/25	Final - Planning Application	PG	PW	SC	SW

Jacobs TOBIN

Client

Uisce Éireann Irish Water

Tionscadal Soláthair Uisce Water Supply Project

Project

Water Supply Project
Eastern and Midlands Region

Drawing Title

Figure 10.14
Groundwater Vulnerability
Sheet 1 of 4

Drawing Status

Final - Planning Application

Scale @ A3	1:200,000	DO NOT SCALE
Jacobs No.	32105801	
Client No.	9318	
Drawing No.	32105801/700/14014	
File Path	\\gblon0v01\GSPro\32105801_WSP_DR\ArcGIS\EIAR\Ch. 10 - Soils, Geology and Hydrology\Ch10_Figure 10.14 - 10.17 Groundwater Vulnerability.aprx	

Copyright © Ordnance Survey Ireland. Licence number 3/3/34/Irish Water.
MapGeniePremiumITM: © Tailte Éireann

© Copyright 2025 Jacobs Engineering Ireland Limited. The concepts and information contained in this document are the property of Jacobs. Use or copying of this document in whole or in part without the written permission of Jacobs constitutes an infringement of copyright. Limitation: This drawing has been prepared on behalf of, and for the exclusive use of Jacobs' Client, and is subject to, and issued in accordance with, the provisions of the contract between Jacobs and the Client. Jacobs accepts no liability or responsibility whatsoever for, or in respect of, any use of, or reliance upon, this drawing by any third party.

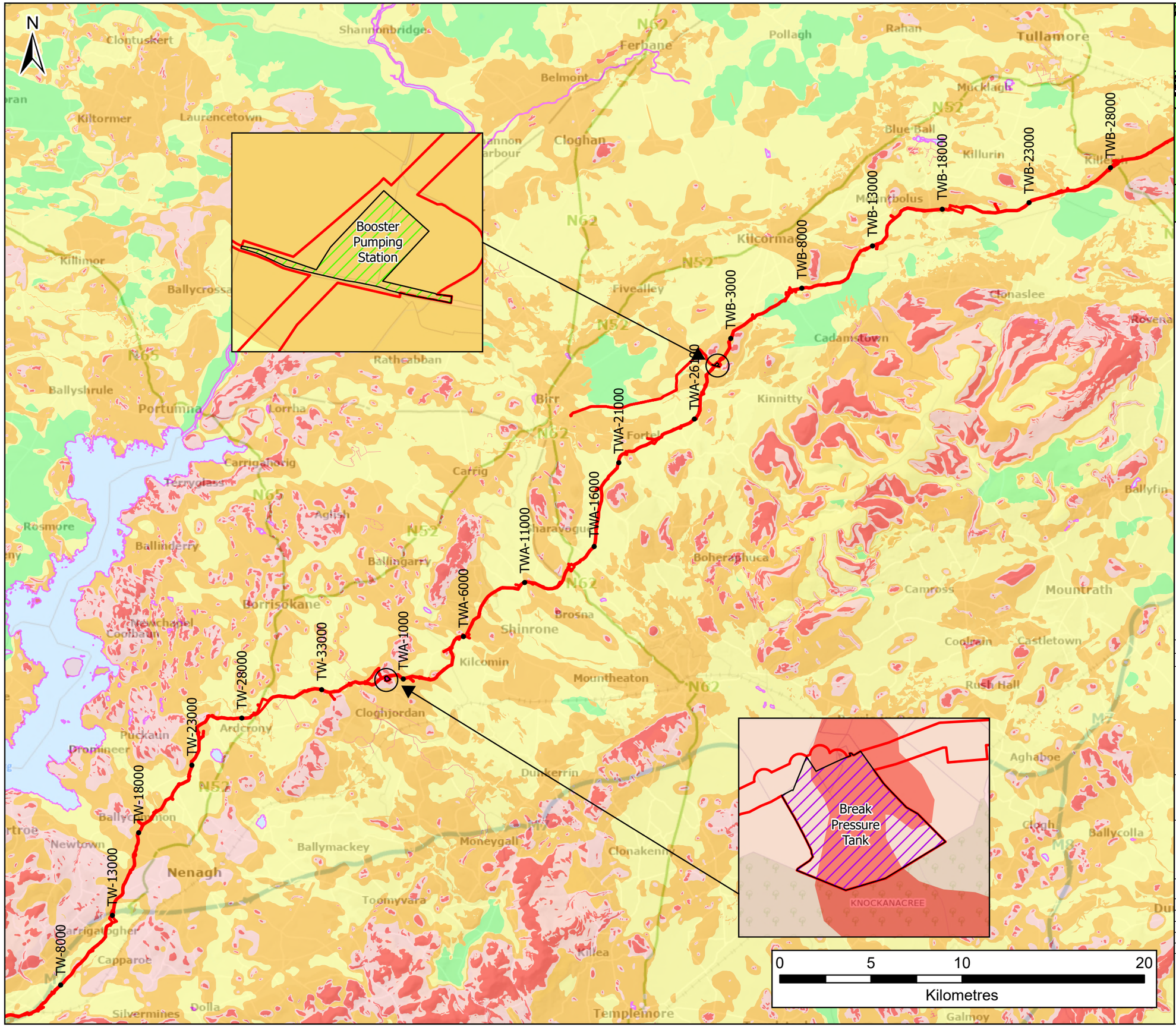

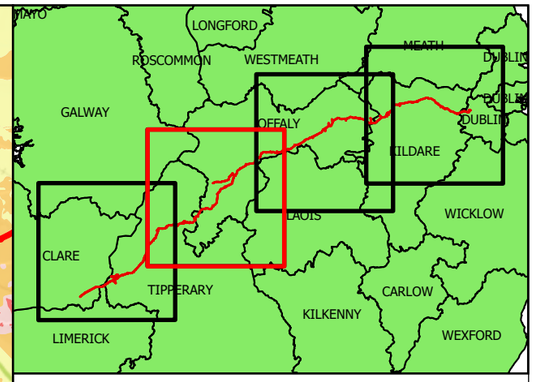

Legend

- Planning Application Boundary
- Break Pressure Tank
- Booster Pumping Station

GSI Groundwater Vulnerability 2019

- Extreme
- High
- Low
- Moderate
- Rock at or near Surface or Karst
- Water

Rev.	Date	Purpose of revision	Drawn	Check'd	Rev'd	Appr'd
F02	17/11/25	Final - Planning Application	PG	PW	SC	SW

Jacobs TOBIN

Client

Uisce Éireann Irish Water

Tionscadal Soláthair Uisce Water Supply Project

Project

Water Supply Project
Eastern and Midlands Region

Drawing Title

Figure 10.15
Groundwater Vulnerability
Sheet 2 of 4

Drawing Status

Final - Planning Application

Scale @ A3	1:200,000	DO NOT SCALE
Jacobs No.	32105801	
Client No.	9318	
Drawing No.	32105801/700/14015	
File Path	\\gblon0v01\GIS\Proj\32105801_WSP_DIR\ArcGIS\EIAR\Ch. 10 - Soils, Geology and Hydrology\Ch 10_Figure 10.14 - 10.17 Groundwater Vulnerability.aprx	

Copyright © Ordnance Survey Ireland. Licence number 3/3/34/Irish Water.
MapGeniePremiumITM: © Tailte Éireann

© Copyright 2025 Jacobs Engineering Ireland Limited. The concepts and information contained in this document are the property of Jacobs. Use or copying of this document in whole or in part without the written permission of Jacobs constitutes an infringement of copyright. Limitation: This drawing has been prepared on behalf of, and for the exclusive use of Jacobs' Client, and is subject to, and issued in accordance with, the provisions of the contract between Jacobs and the Client. Jacobs accepts no liability or responsibility whatsoever for, or in respect of, any use of, or reliance upon, this drawing by any third party.

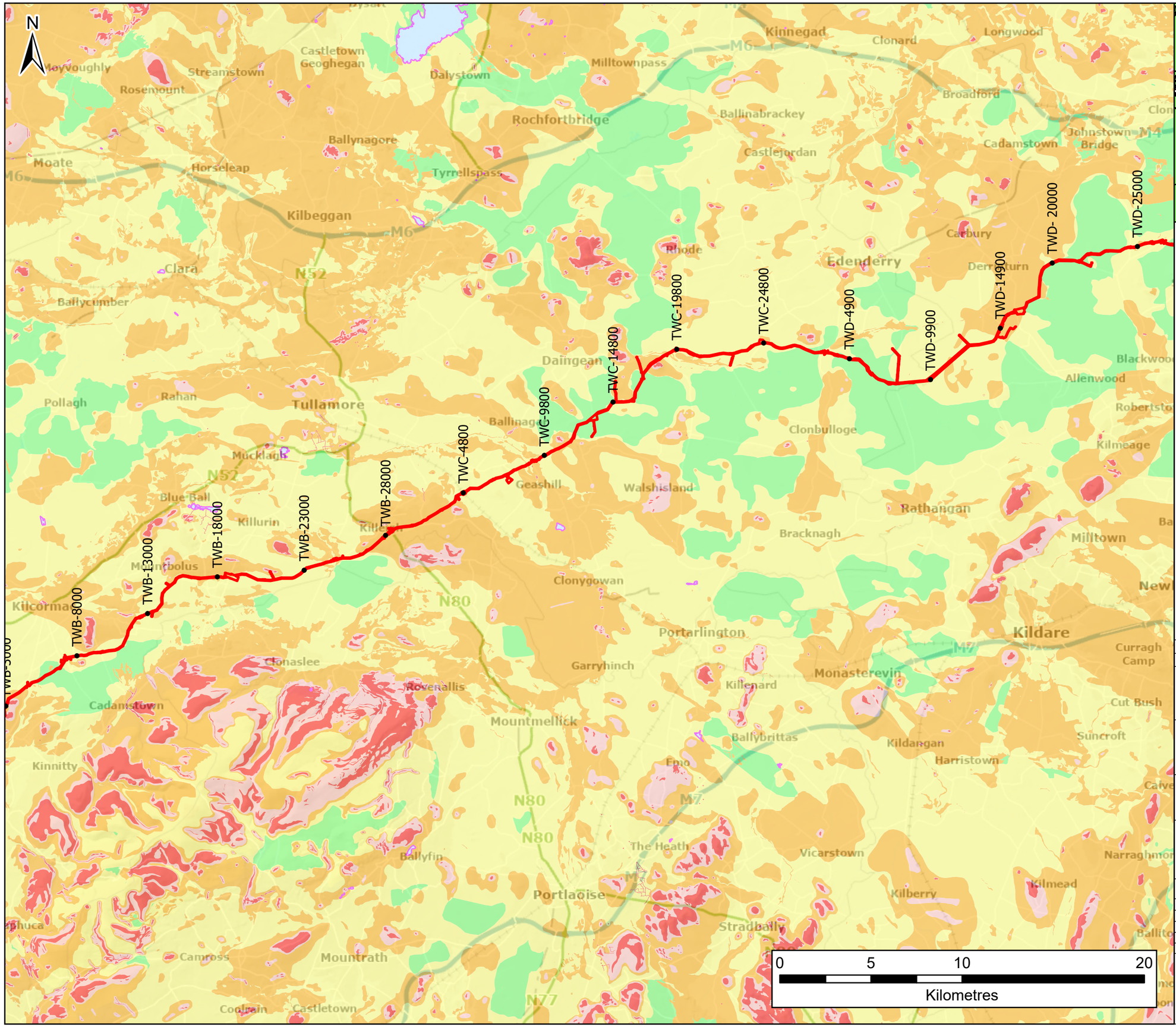

Legend

Planning Application Boundary

GSI Groundwater Vulnerability 2019

- Extreme
- High
- Low
- Moderate
- Rock at or near Surface or Karst
- Water

Rev.	Date	Purpose of revision	Drawn	Check'd	Rev'd	Appr'd
F02	17/11/25	Final - Planning Application	PG	PW	SC	SW

Jacobs TOBIN

Client

Uisce Éireann Irish Water

Tionscadal Soláthair Uisce Water Supply Project

Project

Water Supply Project
Eastern and Midlands Region

Drawing Title

Figure 10.16
Groundwater Vulnerability
Sheet 3 of 4

Drawing Status: Final - Planning Application

Scale @ A3	1:200,000	DO NOT SCALE
Jacobs No.	32105801	
Client No.	9318	
Drawing No.	32105801/700/14016	
File Path	Y:\gisKerOrv01\GISProj\32105801_WSP_DIR\ArcGIS\EIAR\Ch. 10 - Soils, Geology and Hydrology\Ch10_Figure 10.14 - 10.17 Groundwater Vulnerability.aprx	

Copyright © Ordnance Survey Ireland. Licence number 3/3/34/Irish Water.
MapGeniePremiumITM: © Tailte Éireann

© Copyright 2025 Jacobs Engineering Ireland Limited. The concepts and information contained in this document are the property of Jacobs. Use or copying of this document in whole or in part without the written permission of Jacobs constitutes an infringement of copyright. Limitation: This drawing has been prepared on behalf of, and for the exclusive use of Jacobs' Client, and is subject to, and issued in accordance with, the provisions of the contract between Jacobs and the Client. Jacobs accepts no liability or responsibility whatsoever for, or in respect of, any use of, or reliance upon, this drawing by any third party.

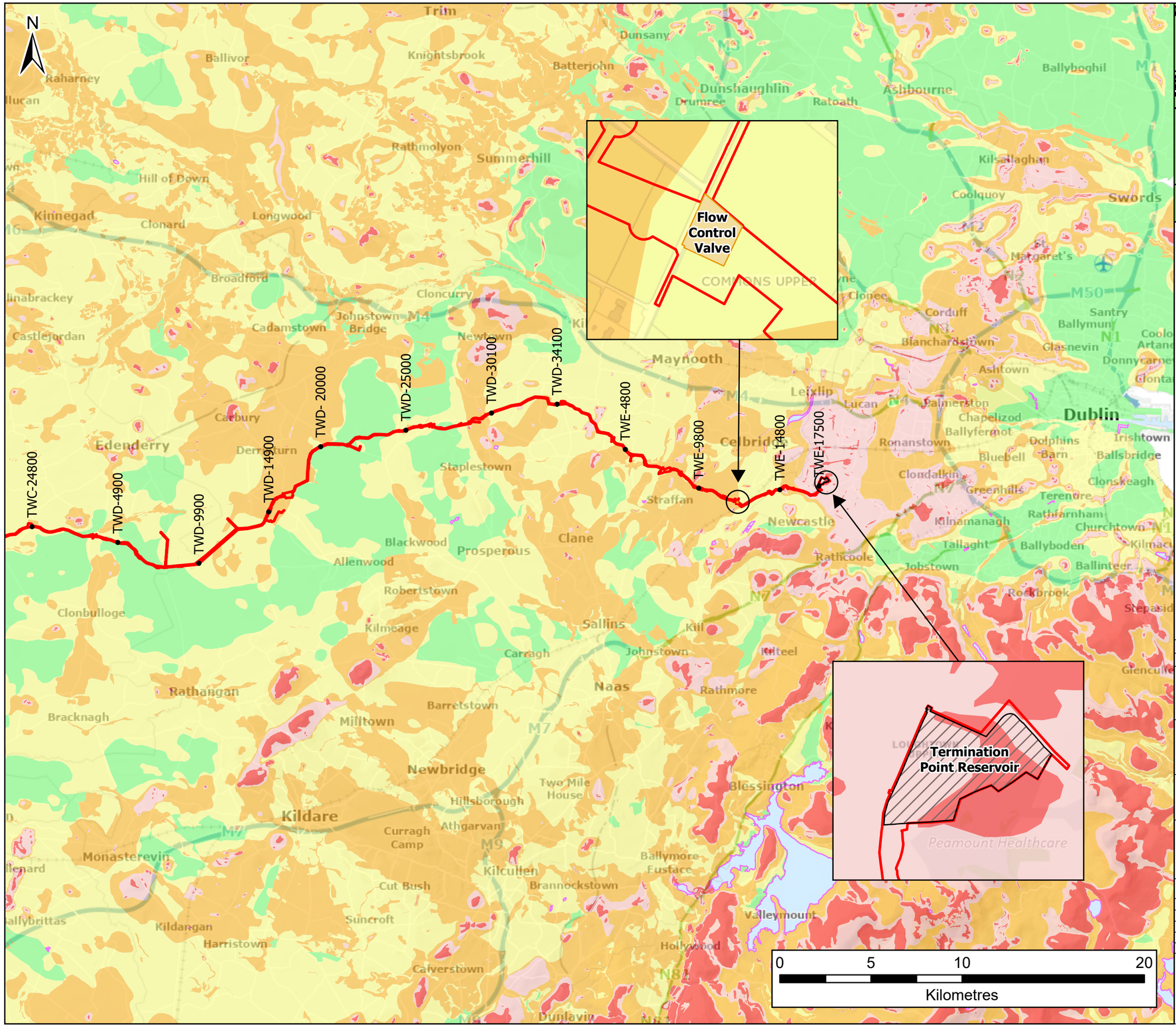

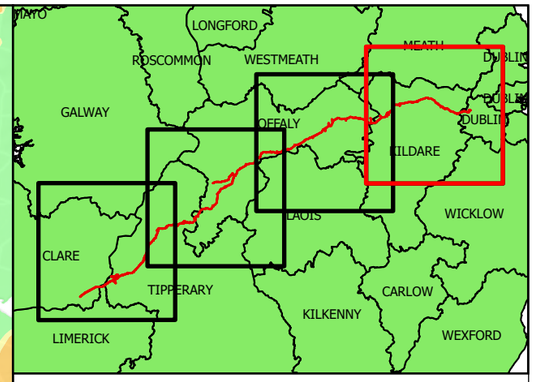

Legend

- Planning Application Boundary
- Termination Point Reservoir
- Flow Control Valve

GSI Groundwater Vulnerability 2019

- Extreme
- High
- Low
- Moderate
- Rock at or near Surface or Karst
- Water

Rev.	Date	Purpose of revision	Drawn	Check'd	Rev'd	Appr'd
F02	17/11/25	Final - Planning Application	PG	PW	SC	SW

Jacobs TOBIN

Client

Uisce Éireann Irish Water

Tionscadal Soláthair Uisce Water Supply Project

Project

Water Supply Project
Eastern and Midlands Region

Drawing Title

Figure 10.17
Groundwater Vulnerability
Sheet 4 of 4

Drawing Status

Final - Planning Application

Scale @ A3	1:200,000	DO NOT SCALE
Jacobs No.	32105801	
Client No.	9318	
Drawing No.	32105801/700/14017	
File Path	\\galeonOxd1\GISProj\32105801_WSP_DR\ArcGIS\EIAR\Ch. 10 - Soils, Geology and Hydrology\Ch10_Figure 10.14 - 10.17 Groundwater Vulnerability.aprx	

Copyright © Ordnance Survey Ireland. Licence number 3/3/34/Irish Water.
MapGeniePremiumITM: © Tailte Éireann

© Copyright 2025 Jacobs Engineering Ireland Limited. The concepts and information contained in this document are the property of Jacobs. Use or copying of this document in whole or in part without the written permission of Jacobs constitutes an infringement of copyright. Limitation: This drawing has been prepared on behalf of, and for the exclusive use of Jacobs' Client, and is subject to, and issued in accordance with, the provisions of the contract between Jacobs and the Client. Jacobs accepts no liability or responsibility whatsoever for, or in respect of, any use of, or reliance upon, this drawing by any third party.